


Solid waste management



 GPS Map Camera



Jhansi, Uttar Pradesh, India

HF5V+PCP, Jhansi, Uttar Pradesh


284419, India

Lat 25.559156°

Long 78.493712°

17/01/23 10:24 AM GMT +05:30



 GPS Map Camera




Jhansi, Uttar Pradesh, India


HF5V+PCP, Jhansi, Uttar Pradesh 284419, India

Lat 25.558961°

Long 78.495709°

17/01/23 10:28 AM GMT +05:30



 **GPS Map Camera**

Jhansi, Uttar Pradesh, India

HF5V+PCP, Jhansi, Uttar Pradesh

284419, India

Lat 25.55927°


Long 78.493716°

18/01/23 01:23 PM GMT +05:30



Google



 **GPS Map Camera**

Jhansi, Uttar Pradesh, India

HF5V+PCP, Jhansi, Uttar Pradesh

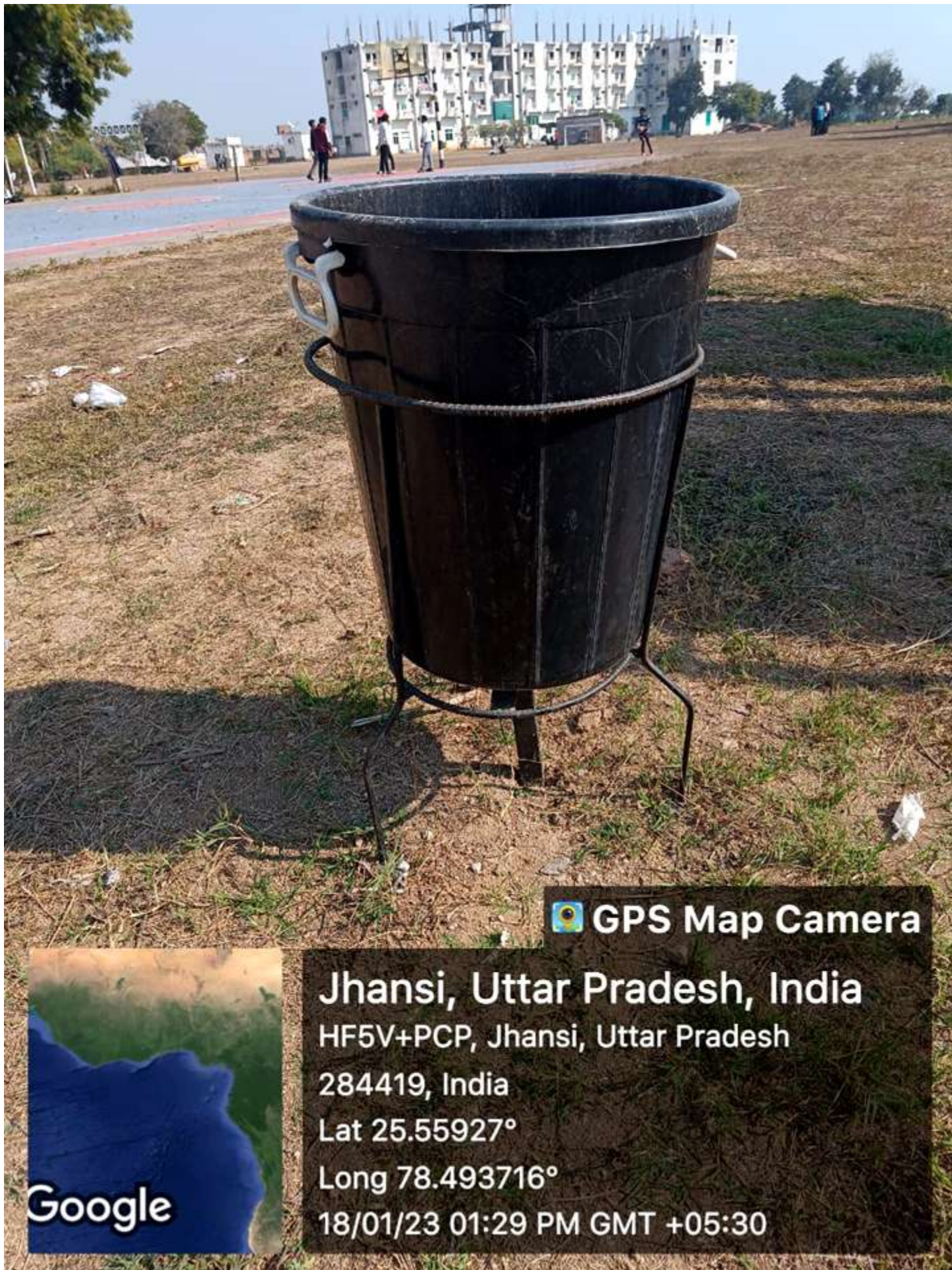
284419, India


Lat 25.55927°

Long 78.493716°

18/01/23 01:22 PM GMT +05:30





 **GPS Map Camera**

Jhansi, Uttar Pradesh, India

HF5V+PCP, Jhansi, Uttar Pradesh

284419, India

Lat 25.55927°

Long 78.493716°

18/01/23 01:29 PM GMT +05:30



Google

DUMPING GROUND

 **GPS Map Camera**

Jhansi, Uttar Pradesh, India

HF5V+PCP, Jhansi, Uttar Pradesh

284419, India


Lat 25.55927°


Long 78.493716°

18/01/23 01:24 PM GMT +05:30

Google

Liquid waste management



 **GPS Map Camera**

Jhansi, Uttar Pradesh, India

HF5V+PCP, Jhansi, Uttar Pradesh

284419, India

Lat 25.55927°

Long 78.493716°

18/01/23 12:35 PM GMT +05:30

Google

E-waste management



HAZARDOUS CHEMICALS AND RADIOACTIVE WASTE MANAGEMENT

