


# RAIN WATER HARVESTING



# Bore wells



GPS Map Camera



**Jhansi, Uttar Pradesh, India**

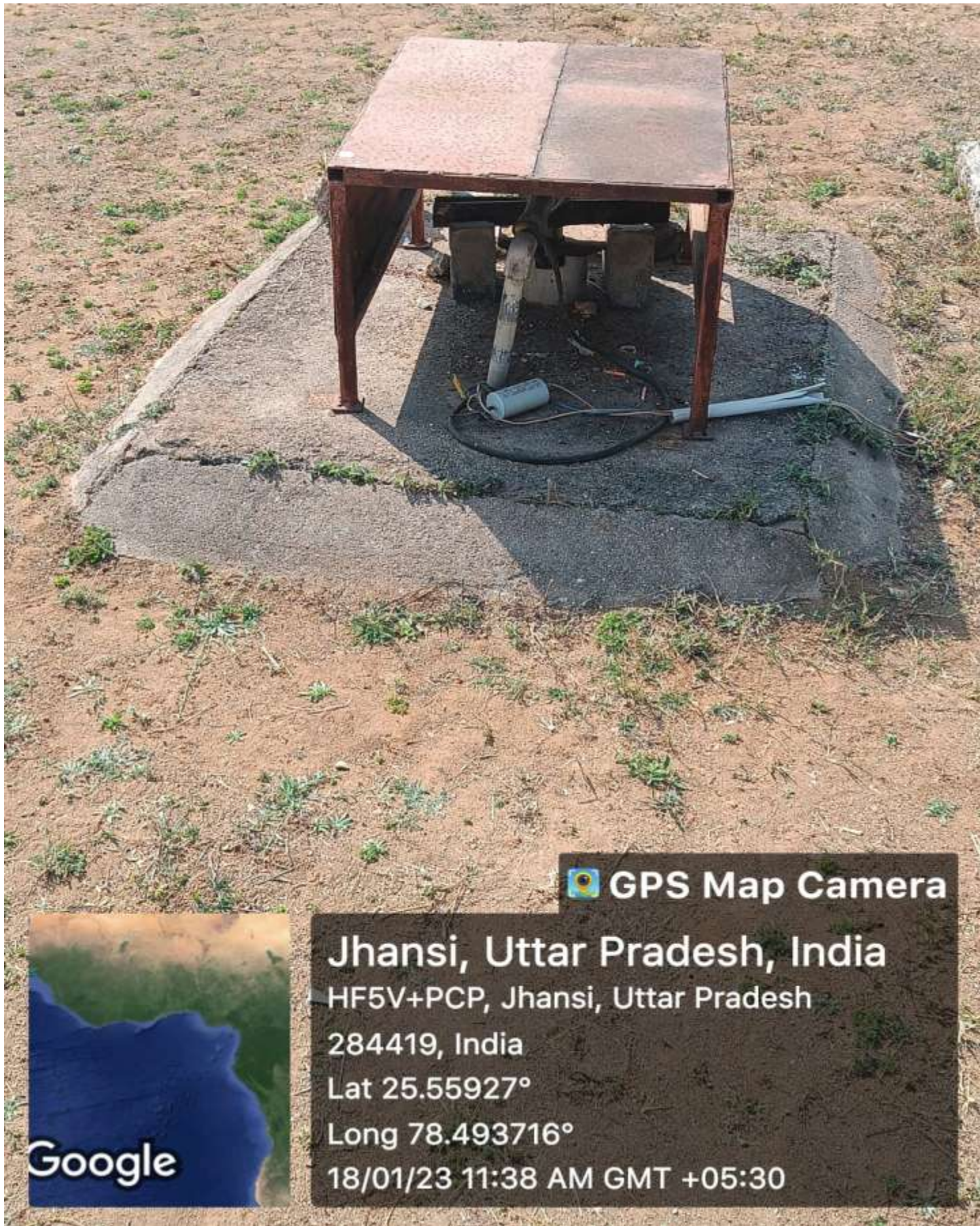
HF5V+PCP, Jhansi, Uttar Pradesh 284419, India


Lat 25.559572°

Long 78.494971°

18/01/23 01:19 PM GMT +05:30

Google



 **GPS Map Camera**

**Jhansi, Uttar Pradesh, India**

HF5V+PCP, Jhansi, Uttar Pradesh

284419, India

Lat 25.55927°

Long 78.493716°

18/01/23 11:38 AM GMT +05:30



## Construction of Tanks and Bunds




# Waste water recycling



Incoming waste water

Reservoir

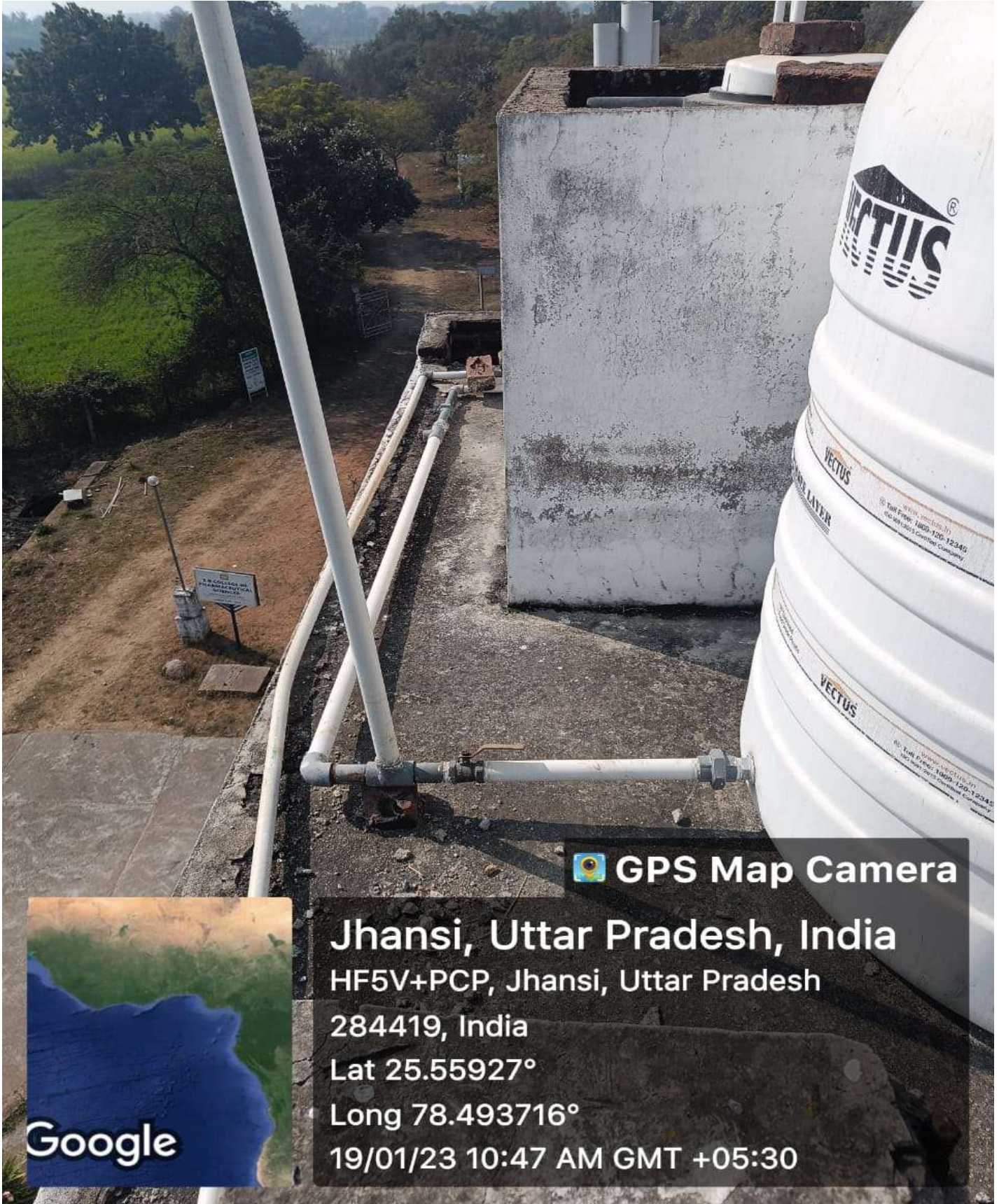
GPS Map Camera



**Jhansi, Uttar Pradesh, India**  
HF5V+PCP, Jhansi, Uttar Pradesh 284419, India  
Lat 25.559211°  
Long 78.493247°  
19/01/23 10:33 AM GMT +05:30

Google

# Maintenance of water bodies and distribution system in the campus



 **GPS Map Camera**

**Jhansi, Uttar Pradesh, India**

HF5V+PCP, Jhansi, Uttar Pradesh

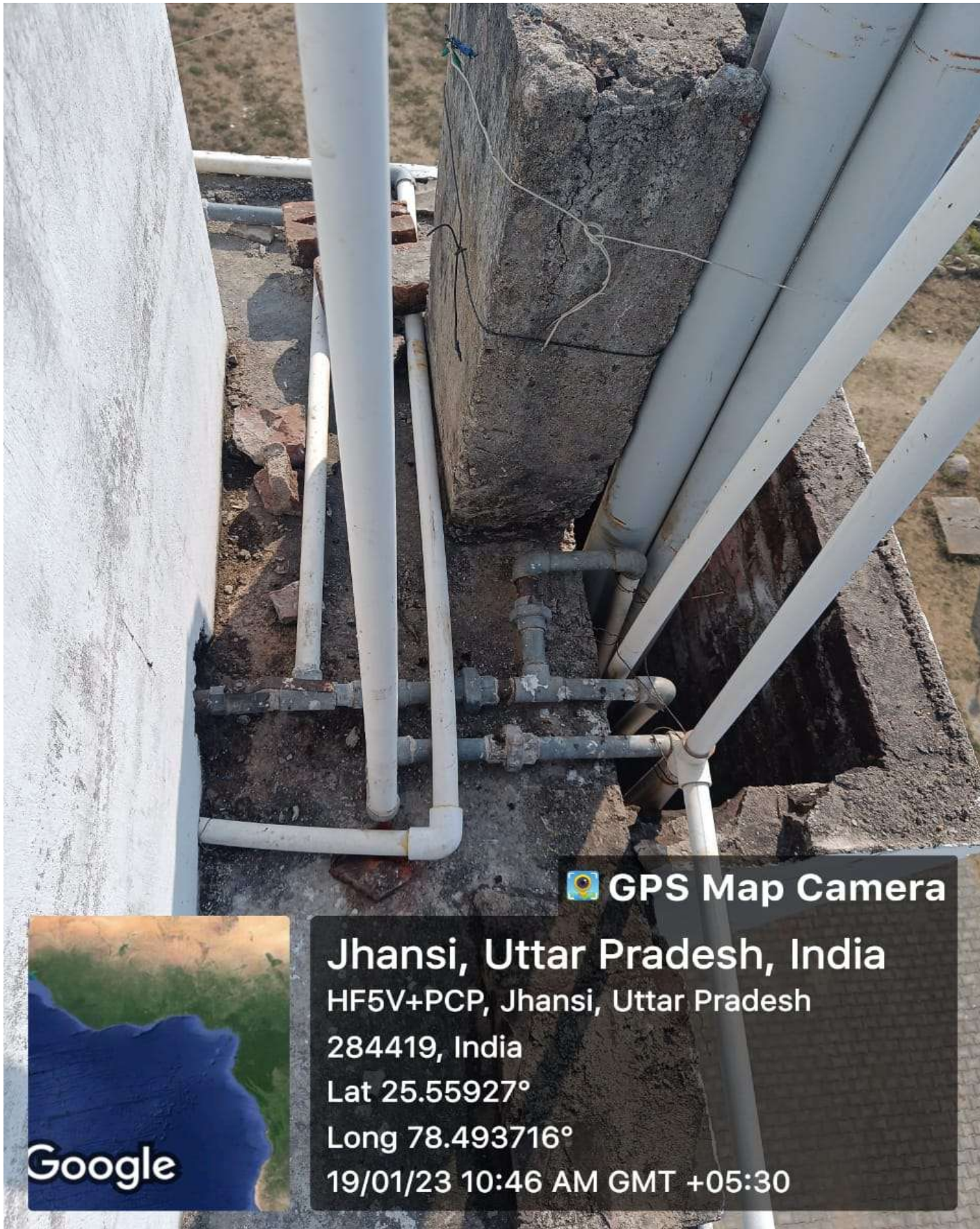
284419, India

Lat 25.55927°

Long 78.493716°

19/01/23 10:47 AM GMT +05:30





 **GPS Map Camera**



**Jhansi, Uttar Pradesh, India**

HF5V+PCP, Jhansi, Uttar Pradesh

284419, India

Lat 25.55927°

Long 78.493716°

19/01/23 10:46 AM GMT +05:30