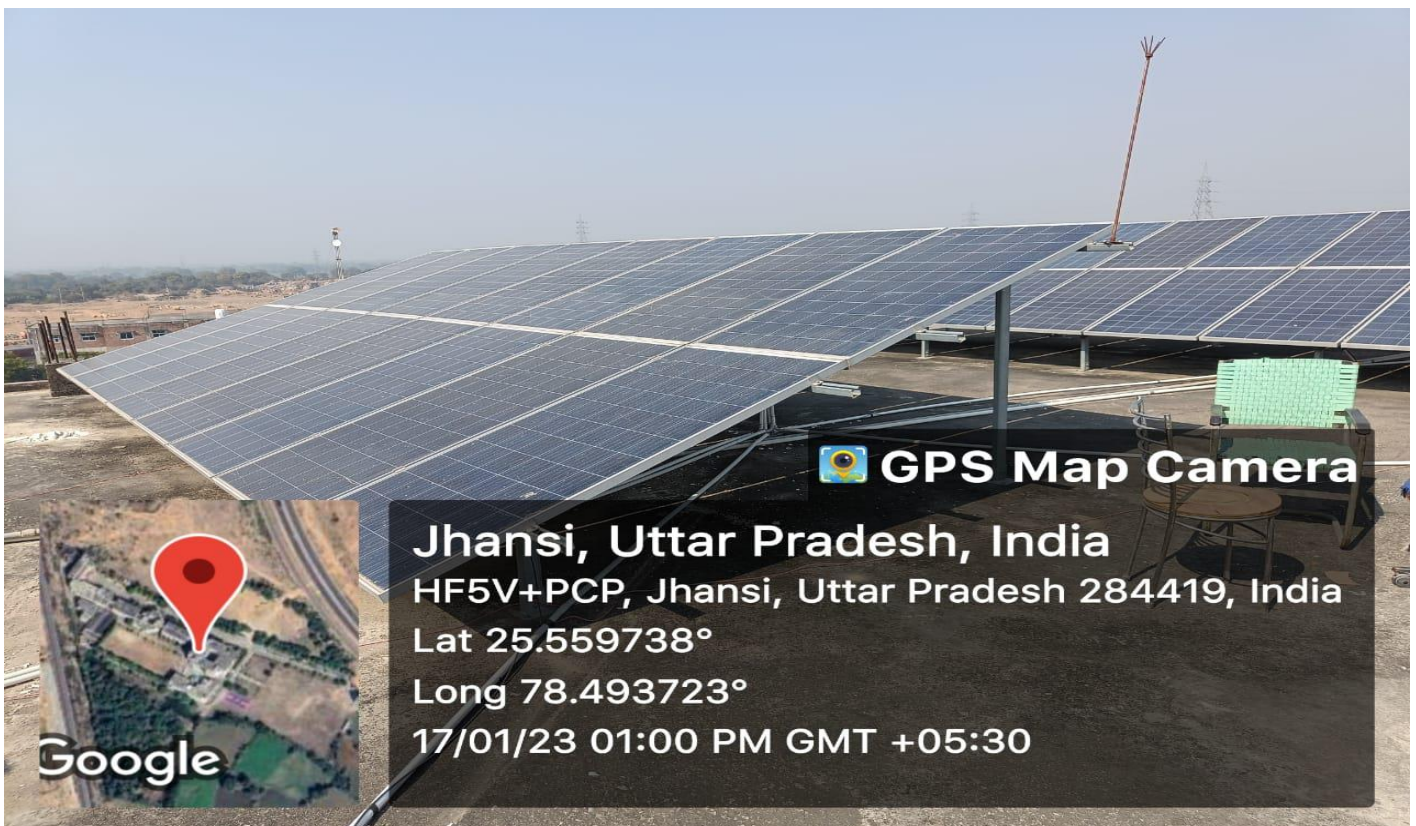


# SOLAR ENERGY



# BIOGAS PLANT



GPS Map Camera



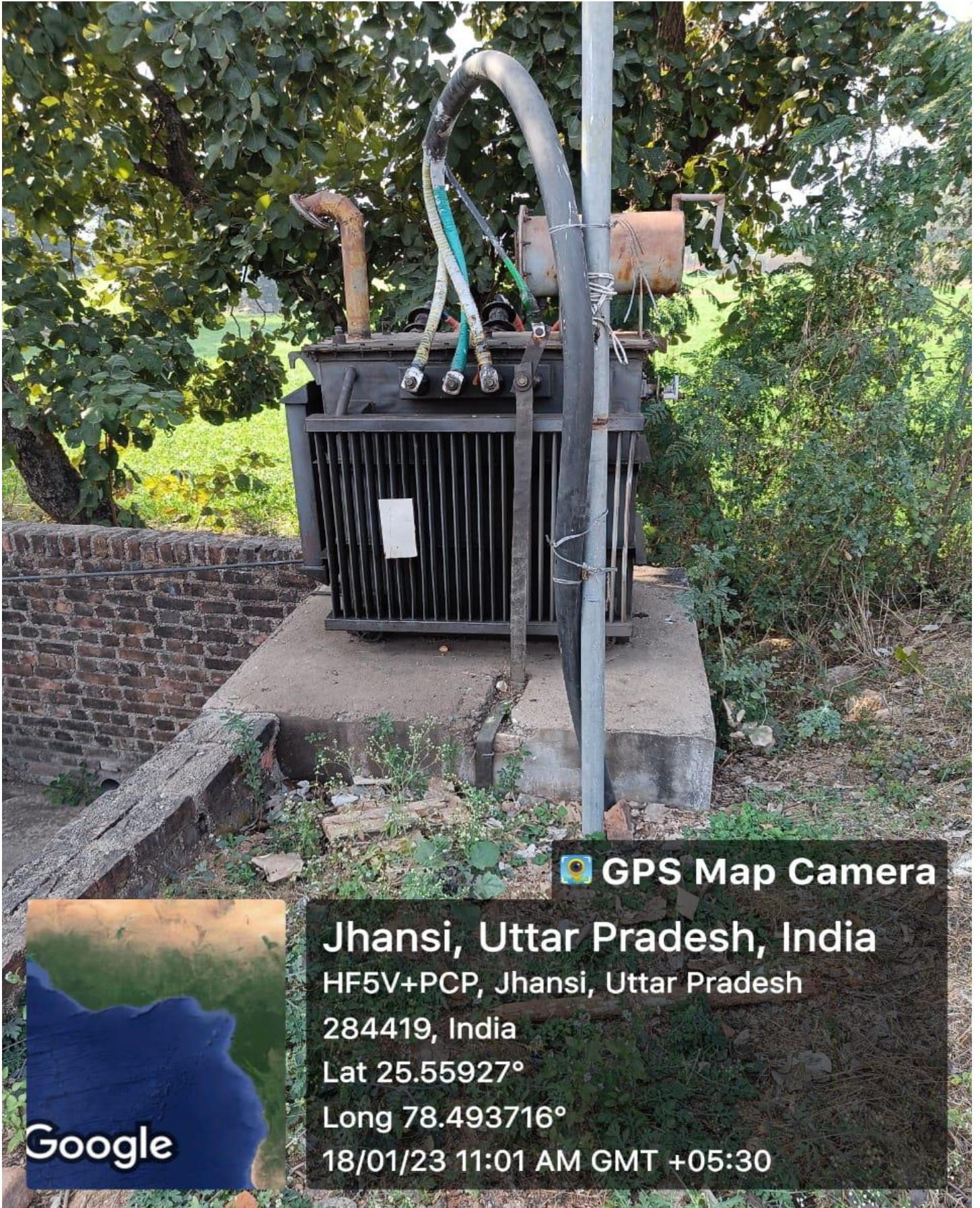
**Jhansi, Uttar Pradesh, India**

HF5V+PCP, Jhansi, Uttar Pradesh 284419, India

Lat 25.560146°

Long 78.493914°

18/01/23 01:17 PM GMT +05:30



 **GPS Map Camera**

**Jhansi, Uttar Pradesh, India**

HF5V+PCP, Jhansi, Uttar Pradesh

284419, India

Lat 25.55927°


Long 78.493716°

18/01/23 11:01 AM GMT +05:30



**Google**

# Power Supply



 **GPS Map Camera**

**Jhansi, Uttar Pradesh, India**

HF5V+PCP, Jhansi, Uttar Pradesh

284419, India

Lat 25.55927°

Long 78.493716°

18/01/23 11:01 AM GMT +05:30



## Wheeling to the Grid



## Sensor-based energy conservation



Sensor based  
motorised  
sliding gates

RECEPTION



GPS Map Camera


Jhansi, Uttar Pradesh, India

HF5V+PCP, Jhansi, Uttar Pradesh 284419, India

Lat 25.55926°

Long 78.493942°

17/01/23 10:02 AM GMT +05:30



**DO NOT LITTER**

 **GPS Map Camera**

**Jhansi, Uttar Pradesh, India**

HF5V+PCP, Jhansi, Uttar Pradesh

284419, India

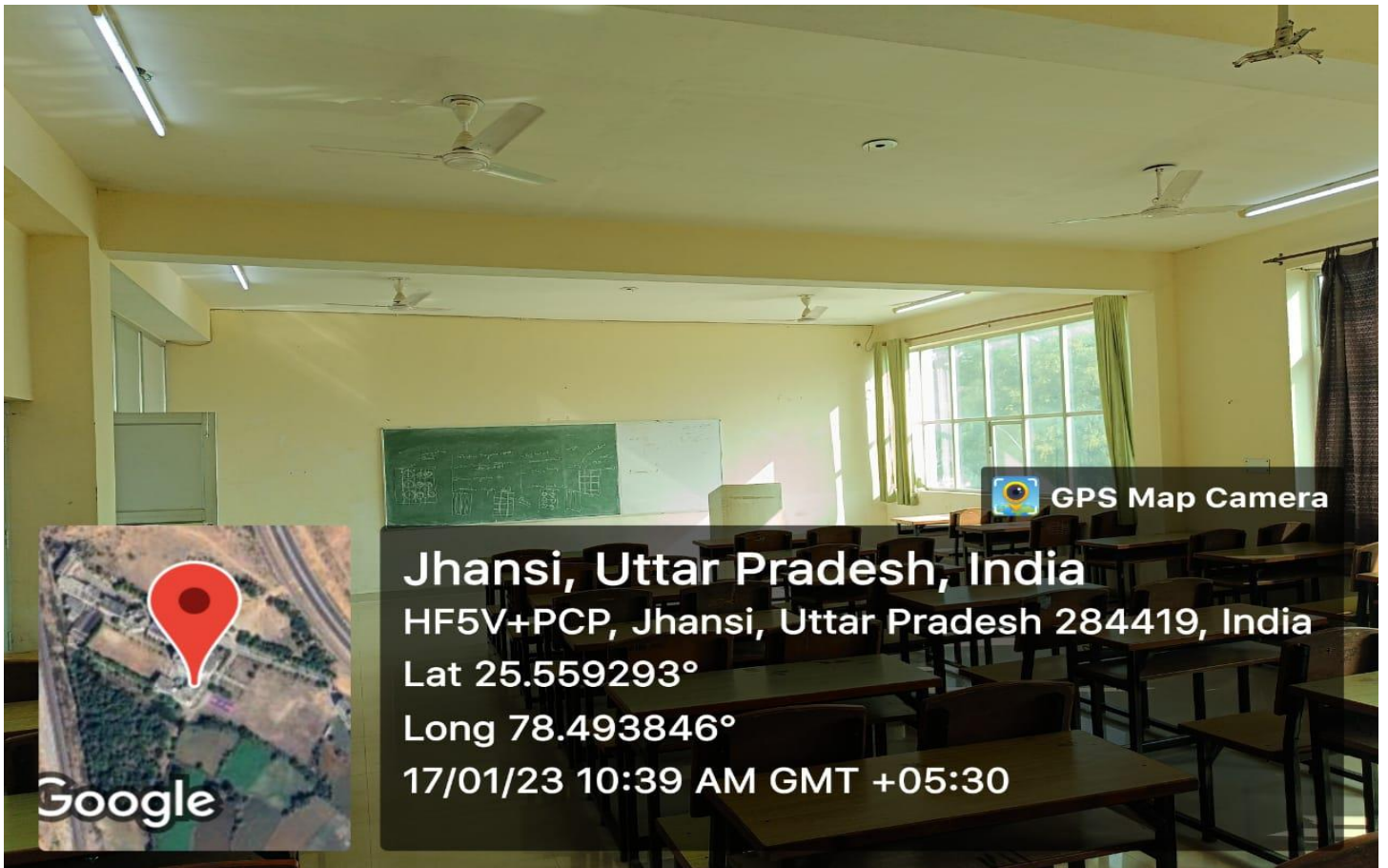
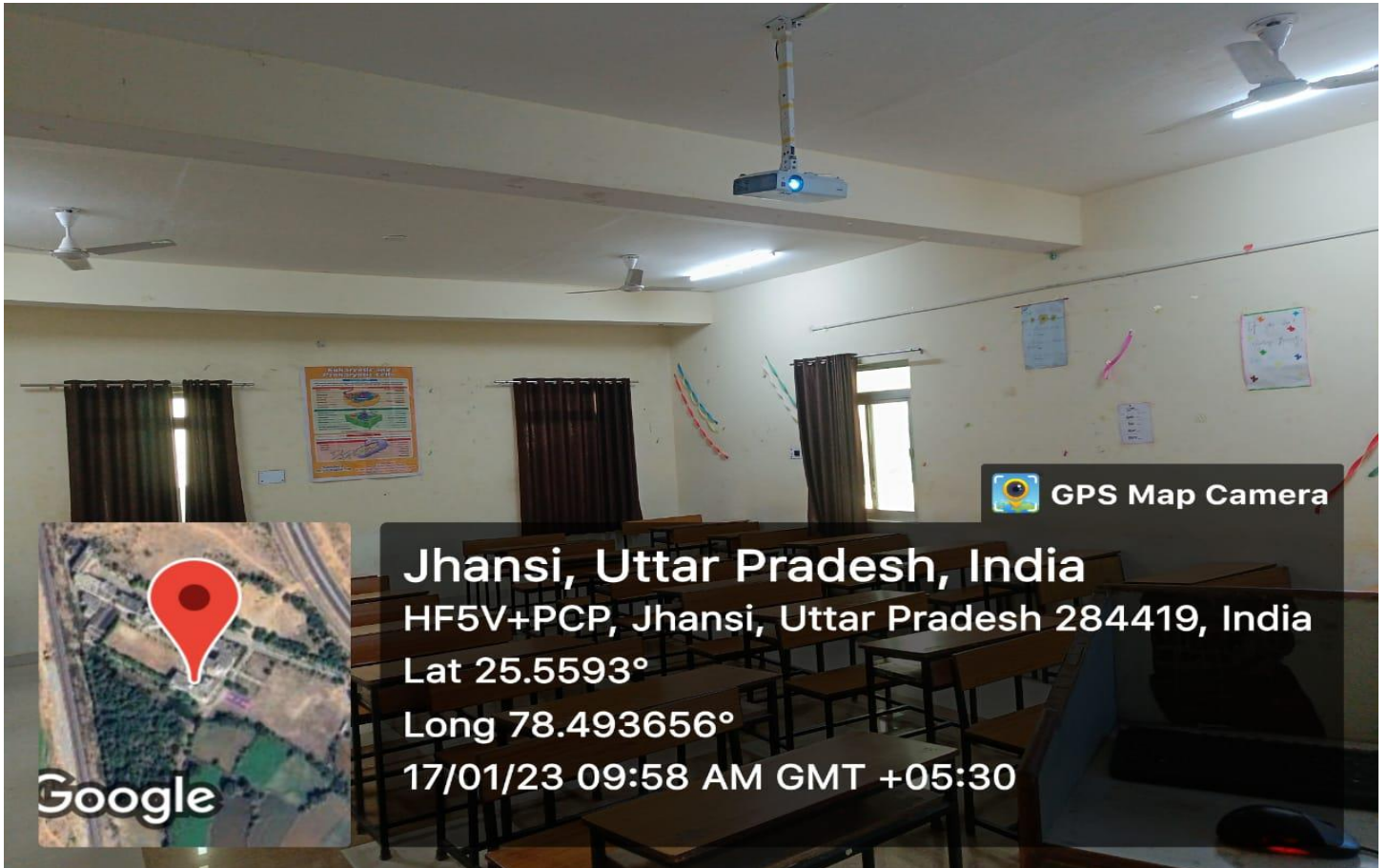
Lat 25.55927°

Long 78.493716°

18/01/23 11:05 AM GMT +05:30




## Use of LED Bulbs/ Power Efficient Equipment







 GPS Map Camera

**Jhansi, Uttar Pradesh, India**

HF5V+PCP, Jhansi, Uttar Pradesh

284419, India


Lat 25.559247°

Long 78.493651°

17/01/23 09:57 AM GMT +05:30





 **GPS Map Camera**

**Jhansi, Uttar Pradesh, India**

**HF5V+PCP, Jhansi, Uttar Pradesh 284419, India**

**Lat 25.559214°**

**Long 78.493766°**

**17/01/23 11:16 AM GMT +05:30**



**Google**